

Rosario Strait

Annual Shellfish Growing Area Review



Prepared By: Fiona Dahl

Area: Rosario Strait

Year Ending: December 31, 2023

Classification: Restricted

Activities in the Growing Area in 2023

The growing area is classified for the subtidal harvest of scallops. Product harvested from the growing area was relayed to a grow-out site in Shoal Bay. The approved relay timeframe is November 1st through April 30th.

Analytical Results of Water Samples

A marine station (101) is in the growing area solely for the purposes of approving relay harvest activities. The station is not shown on the growing area map. No bacterial water samples are required from this station.

Change in Actual Pollution Sources that Impact the Growing Area

We currently have no information indicating that the area has new sources of pollution.

Classification Status

- Well within the classification standards
- Meets standards, but threatened with downgrade in classification
- Fails to meet current classification standards

Remarks and Recommendations

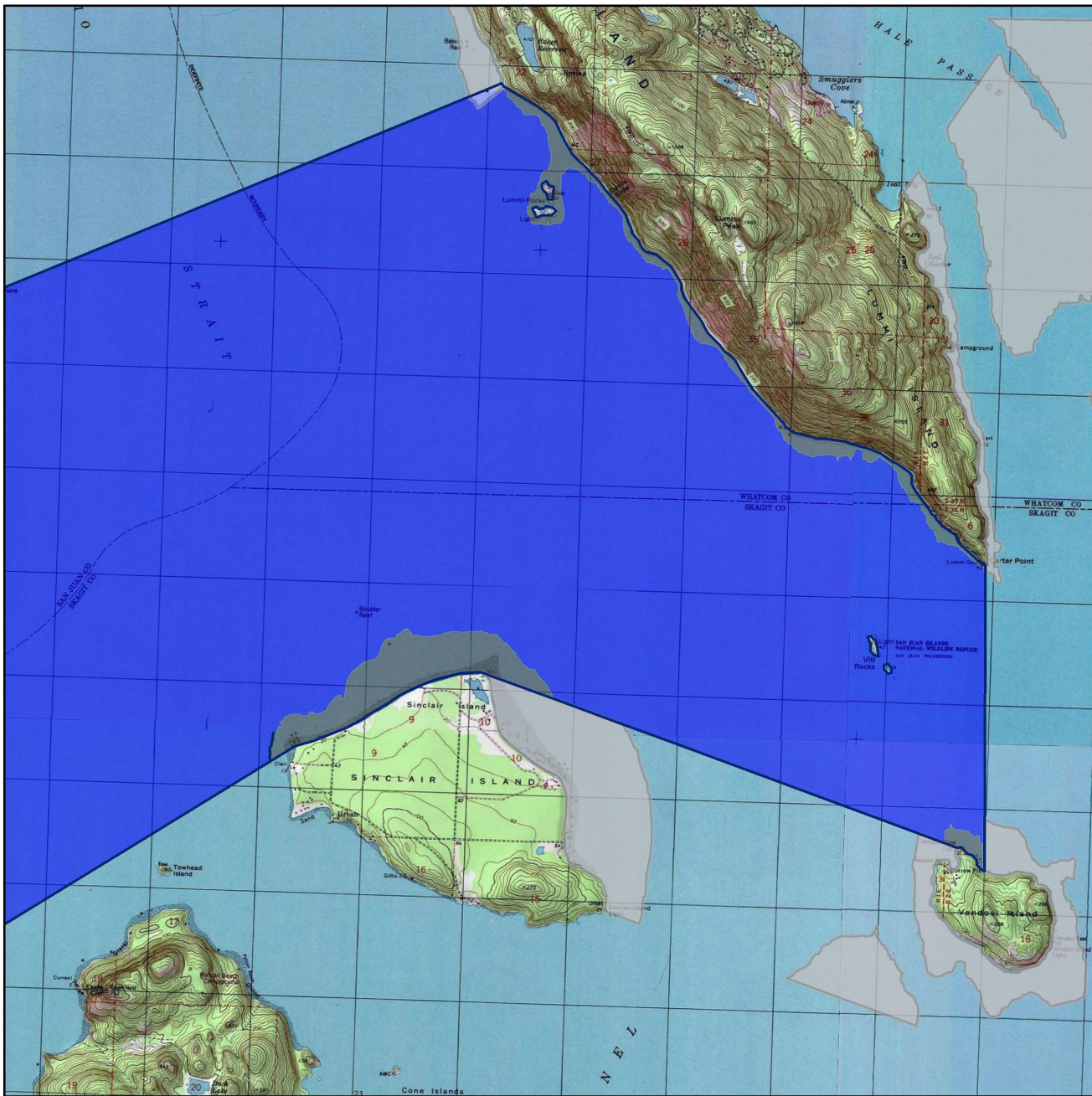
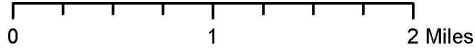
The area meets the appropriate standards to be classified as Restricted.

MAP 1. Rosario Strait Growing Area (1 of 2)

Rosario Strait (1 of 2)

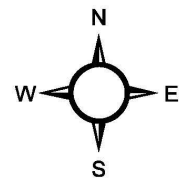


Date Updated: 7/11/2018



- Classification**
- Approved
 - Conditional
 - Prohibited
 - Restricted
 - Unclassified

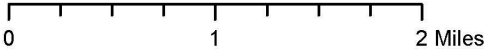
- Sampling Stations**
-



* Some sampling stations are highlighted with grey box for ease of reading.

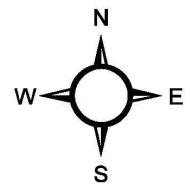
MAP 2. Rosario Strait Growing Area (2 of 2)

Rosario Strait (2 of 2)



- Classification**
- Approved
 - Conditional
 - Prohibited
 - Restricted
 - Unclassified

- Sampling Stations**
-



* Some sampling stations are highlighted with grey box for ease of reading.